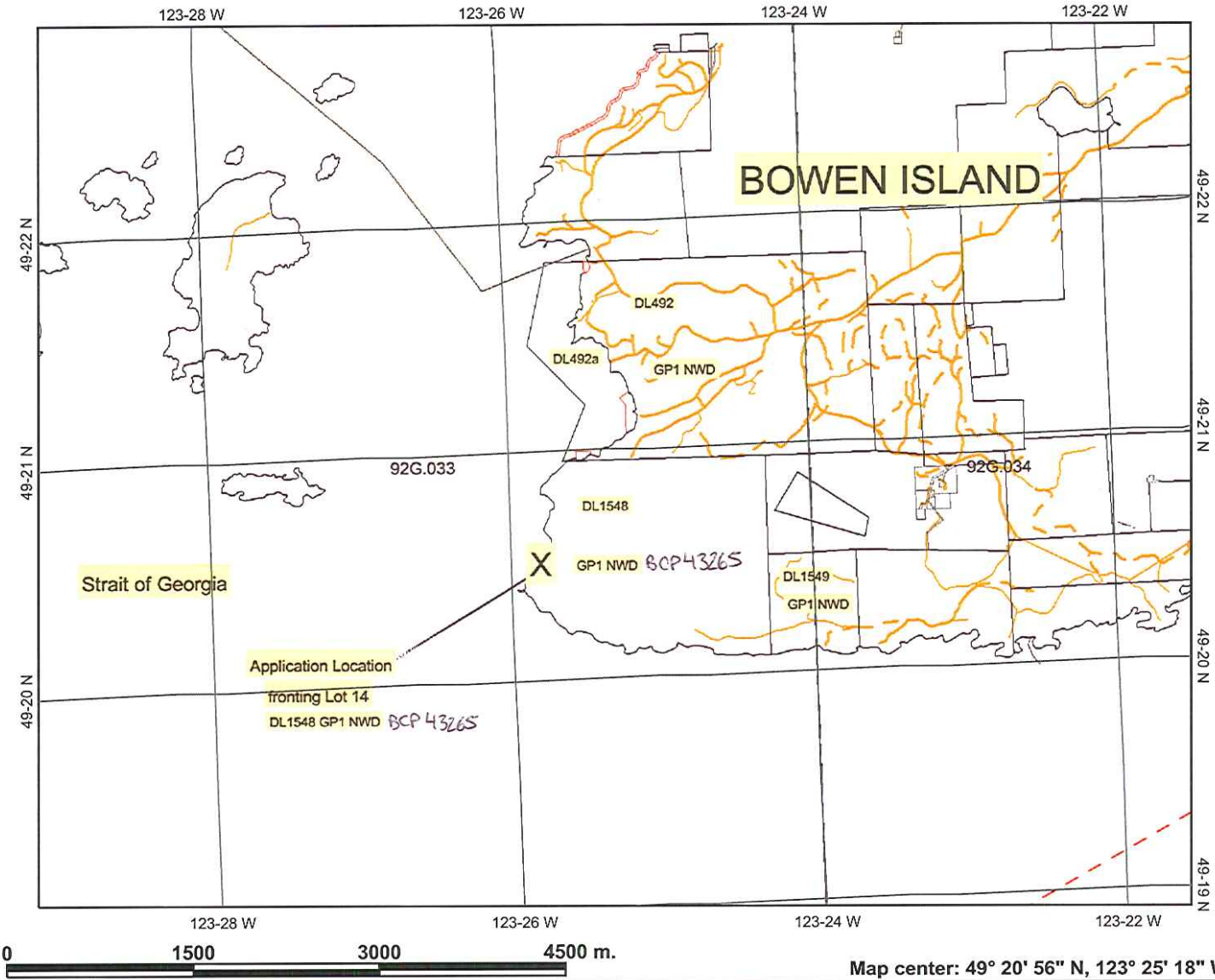


General Site Plan 'A'



Map center: 49° 20' 56" N, 123° 25' 18" W



Legend

- Admin: Provincial Parks
- Survey Parcels
- Primary
- Indian Reserves Primary
- Mineral Claim
- Timber Licence
- Subdivision
- Indian Reserves Subdivision
- Right of Way
- Unknown

Transportation - Points (TRIM)

- Helipad

Transportation - Lines (TRIM)

- Airfield
- Airport
- Airstrip
- Airport.Abandoned
- Ferry Route
- Road (Gravel Undivided) - 1 Lane
- Road (Gravel Undivided) - 2 Lanes
- Road (Gravel Undivided) - U/C - 1 Lane
- Road (Gravel Undivided) - U/C - 2 Lanes
- Road (Paved Divided) - Not Elevated - 1 Lane Each Way
- Road (Paved Divided) - Not Elevated - 2 Lanes Each Way
- Road (Paved Divided) - U/C - Not Elevated - 2 Lanes Each Way
- Road (Paved Undivided) - Not Elevated - 1 Lane
- Road (Paved Undivided) - Not Elevated - 2 Lanes
- Road (Paved Undivided) - Not Elevated - 4 Lanes
- Road (Paved Undivided) - U/C - Not Elevated - 4 Lanes
- Road (Unimproved)

Scale: 1:50,000

This map is a user generated static output from an Internet mapping site and is for general reference only. Data layers that appear on this map may or may not be accurate, current, or otherwise reliable. THIS MAP IS NOT TO BE USED FOR NAVIGATION.

9/

1.14 ha

NOTES

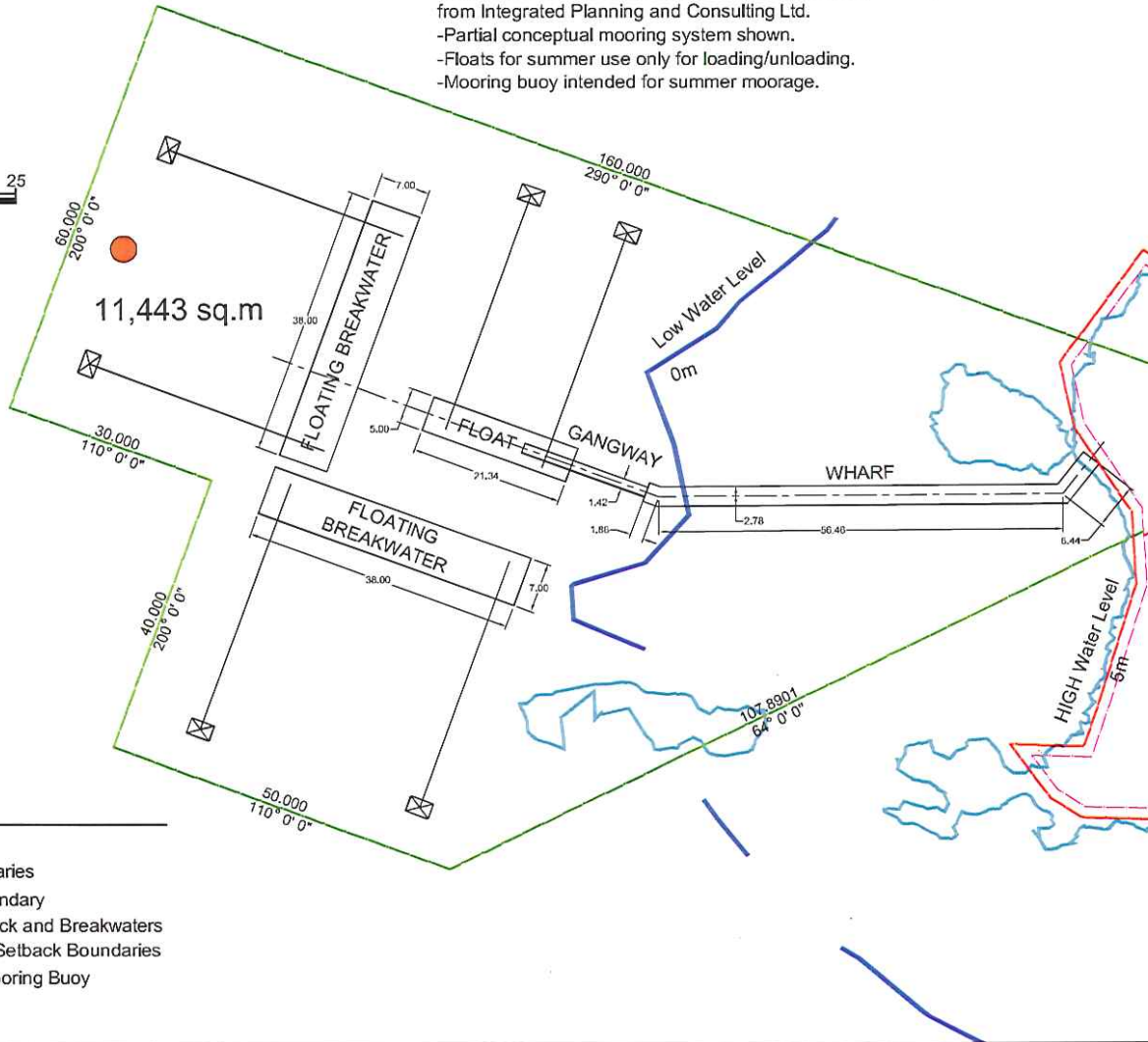
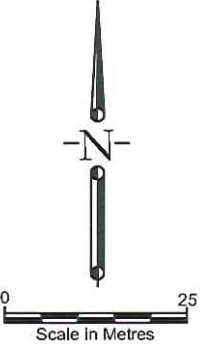
- This drawing is for water lot application purpose only. Concept only; not for construction.
- This drawing cannot be used for any purpose other than water lot application without written permission from Integrated Planning and Consulting Ltd.
- Partial conceptual mooring system shown.
- Floats for summer use only for loading/unloading.
- Mooring buoy intended for summer moorage.

POINT OF COMMENCEMENT
UTM 468665E, 5465447N

LOT 14

PUBLIC ACCESS

LOT 15



LEGEND

- Section Line
- Legal Boundaries
- Waterlot Boundary
- Proposed Dock and Breakwaters
- Covenant & Setback Boundaries
- Proposed Mooring Buoy

REV	DESCRIPTION	DATE	DRWN	APP/REV	AUTHOR
0	WATERLOT APPLICATION	13/03/13	JFA	TA	
REFERENCES	AUTHOR	DATE			

IP Consulting
INTEGRATED PLANNING
 2933 Panorama Drive
 North Vancouver, B.C. V7G 2A4
 Tel: 604 788 7789

CLIENT
Zongshen (Canada) Environtech Ltd
 1500-885 West Georgia Street,
 Vancouver, BC V6C 3E8
 Tel: 604-687-7908

TITLE			
PRIVATE MOORAGE APPLICATION, LOT 14 SITE PLAN C1 DISTRICT LOT 1548, GROUP 1, NEW WESTMINSTER DISTRICT PLAN 43265 BOWEN ISLAND, BRITISH COLUMBIA			
SIZE:	8.5 x 11	DWG NO.	1000-45
SCALE:	1:1000	DATE:	Jan 24, 2013
		SHEET:	1 of 1
		REV:	0

16